


# Estuary Nutrient Regions




October 2014

Indian River Lagoon

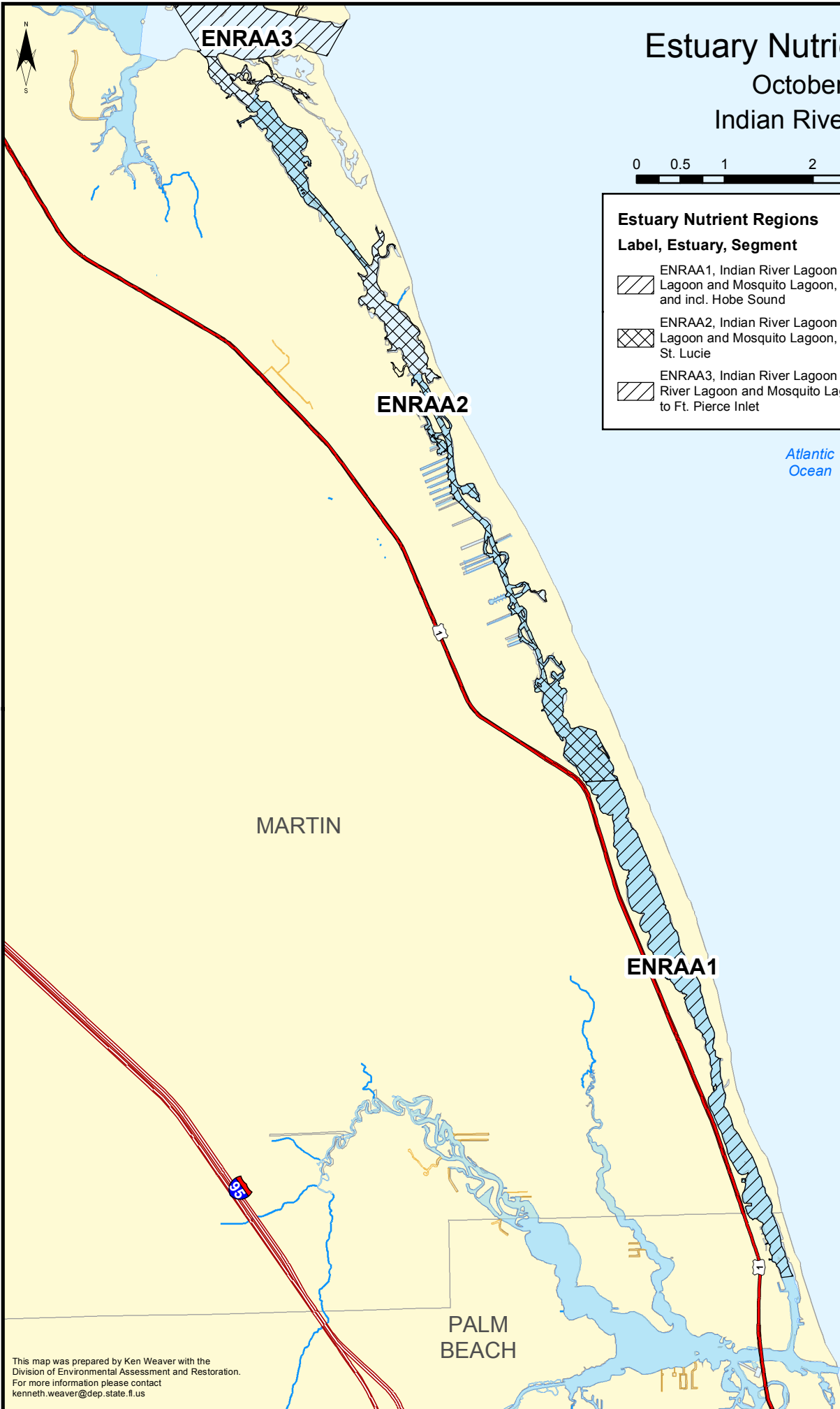


## Estuary Nutrient Regions

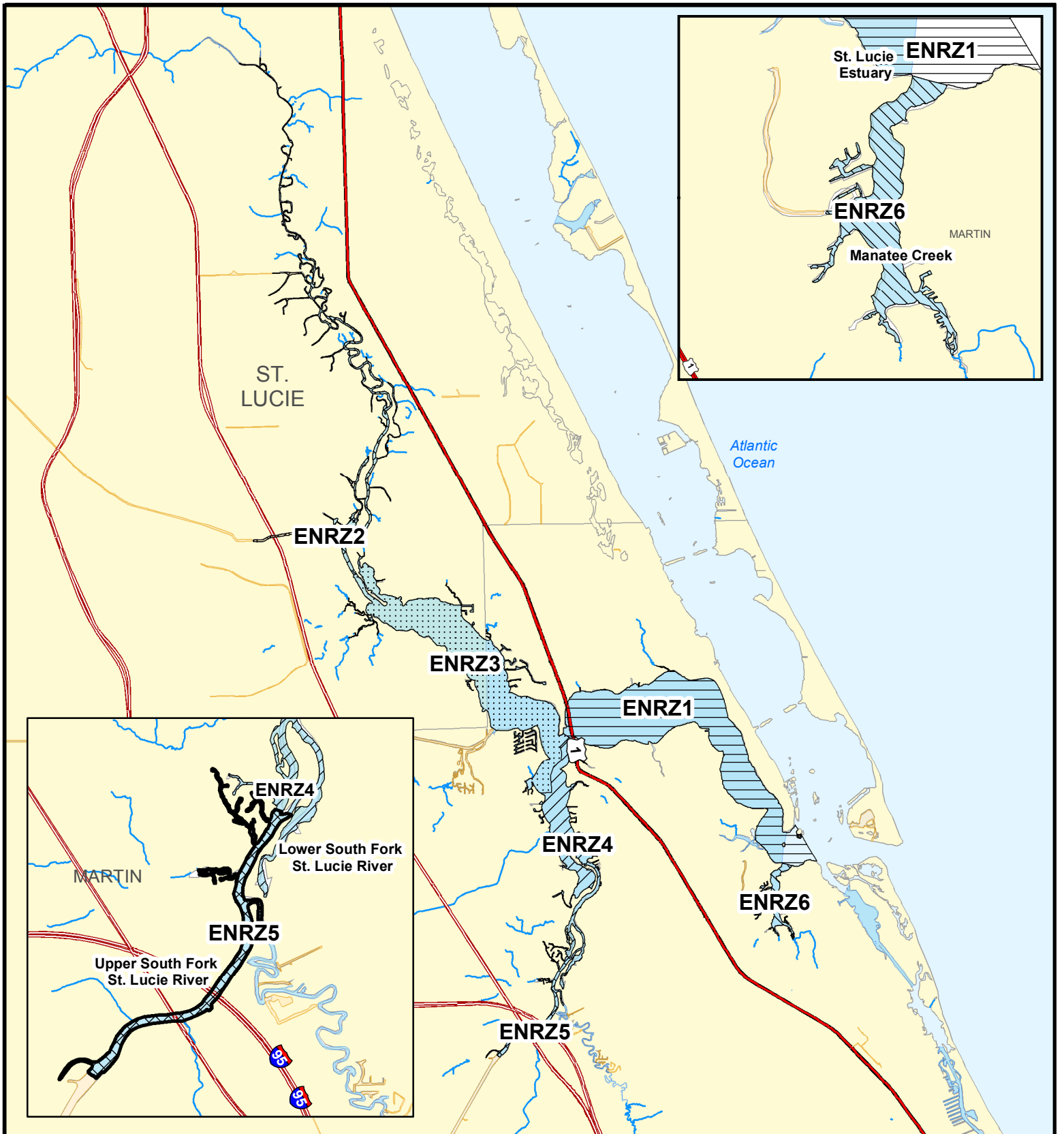
### Label, Estuary, Segment

-  ENRAA1, Indian River Lagoon System, including Banana River Lagoon and Mosquito Lagoon, IRL between Lox. River up to and incl. Hobe Sound
-  ENRAA2, Indian River Lagoon System, including Banana River Lagoon and Mosquito Lagoon, IRL between Hobe Sound and St. Lucie
-  ENRAA3, Indian River Lagoon Systems, including Banana River Lagoon and Mosquito Lagoon, IRL from St. Lucie Estuary to Ft. Pierce Inlet

Atlantic Ocean









This map was prepared by Ken Weaver with the Division of Environmental Assessment and Restoration. For more information please contact [kenneth.weaver@dep.state.fl.us](mailto:kenneth.weaver@dep.state.fl.us)




**Estuary Nutrient Regions**

**Label, Estuary, Segment**

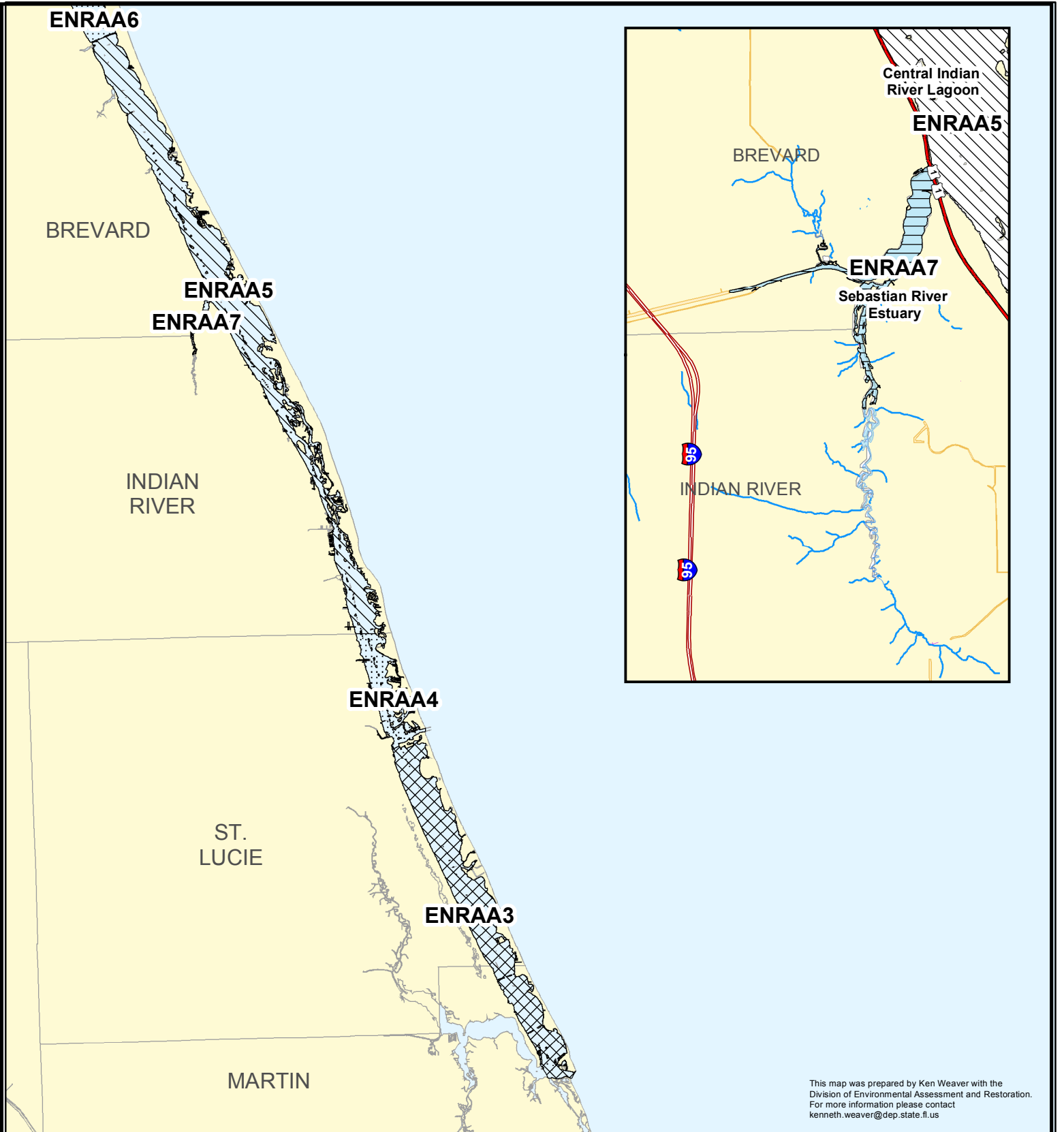
-  ENRZ1, St. Lucie Estuary, St. Lucie Estuary
-  ENRZ2, St. Lucie Estuary, Upper North Fork St. Lucie River
-  ENRZ3, St. Lucie Estuary, Lower North Fork St. Lucie River
-  ENRZ4, St. Lucie Estuary, Lower South Fork St. Lucie River
-  ENRZ5, St. Lucie Estuary, Upper South Fork St. Lucie River
-  ENRZ6, St. Lucie Estuary, Manatee Creek

**Estuary Nutrient Regions**

October 2014  
St. Lucie Estuary








This map was prepared by Ken Weaver with the Division of Environmental Assessment and Restoration. For more information please contact [kenneth.weaver@dep.state.fl.us](mailto:kenneth.weaver@dep.state.fl.us)



This map was prepared by Ken Weaver with the Division of Environmental Assessment and Restoration. For more information please contact [kenneth.weaver@dep.state.fl.us](mailto:kenneth.weaver@dep.state.fl.us)

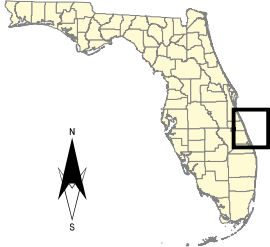

**Estuary Nutrient Regions**

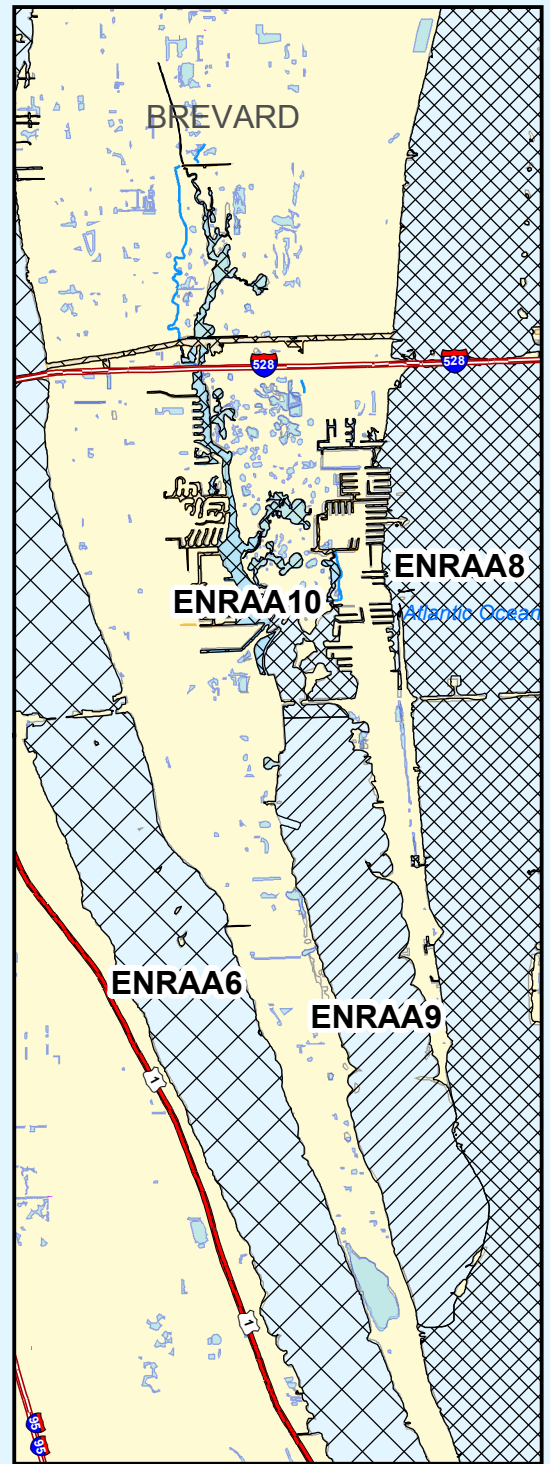
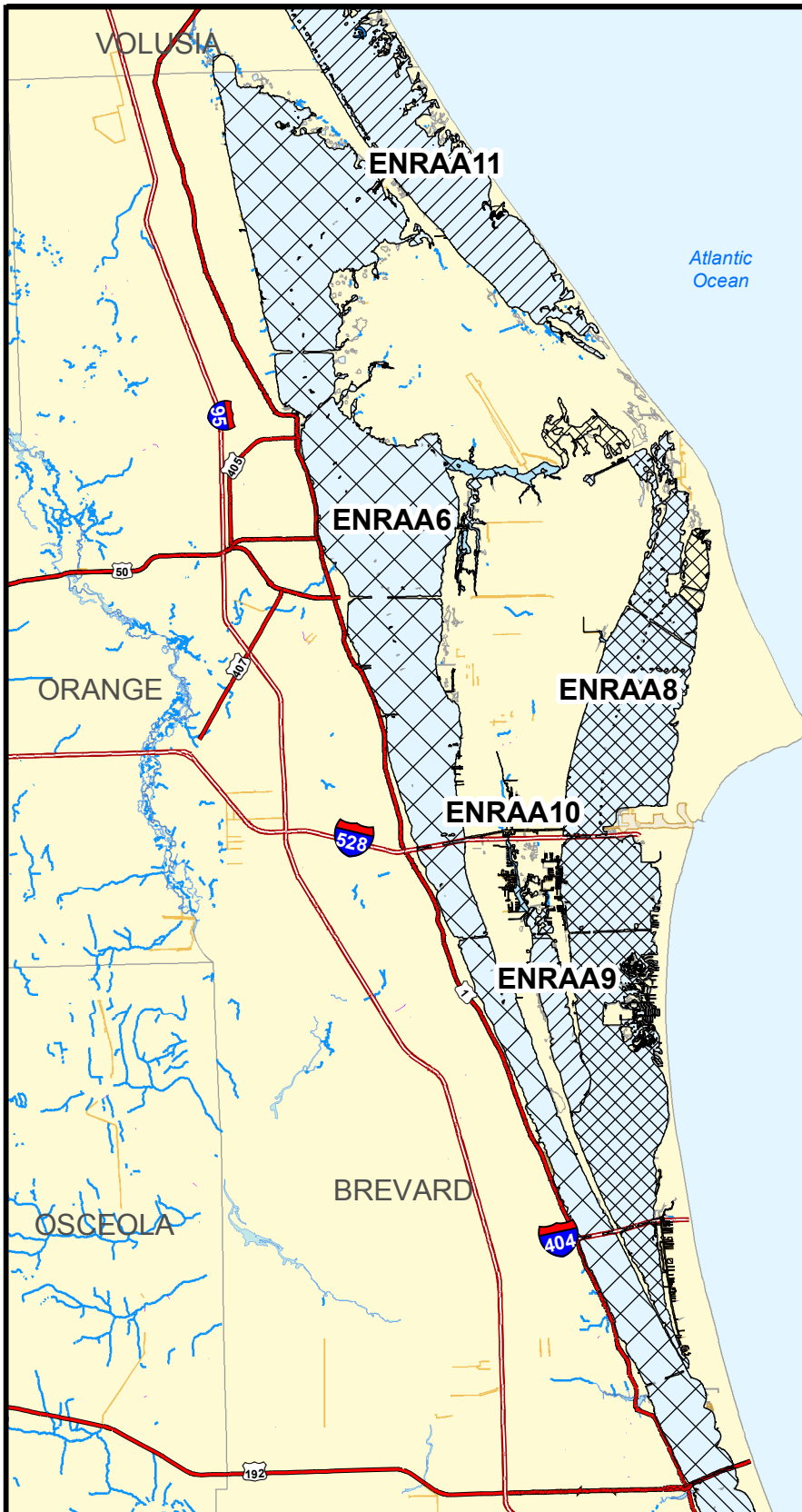
**Label, Estuary, Segment**

-  ENRAA3, Indian River Lagoon System, including Banana River Lagoon and Mosquito Lagoon, IRL from St. Lucie Estuary to Ft. Pierce Inlet
-  ENRAA4, Indian River Lagoon System, including Banana River Lagoon and Mosquito Lagoon, IRL from Ft. Pierce Inlet to Indian River County Line
-  ENRAA5, Indian River Lagoon System, including Banana River Lagoon and Mosquito Lagoon, Central Indian River Lagoon
-  ENRAA6, Indian River Lagoon System, including Banana River Lagoon and Mosquito Lagoon, North Indian River Lagoon
-  ENRAA7, Indian River Lagoon System, including Banana River Lagoon and Mosquito Lagoon, Sebastian River Estuary

# Estuary Nutrient Regions

October 2014  
Indian River Lagoon











This map was prepared by Ken Weaver with the Division of Environmental Assessment and Restoration. For more information please contact [kenneth.weaver@dep.state.fl.us](mailto:kenneth.weaver@dep.state.fl.us)

**Estuary Nutrient Regions**

**Label, Estuary, Segment**

-  ENRAA5, Indian River Lagoon System, including Banana River Lagoon and Mosquito Lagoon, Central Indian River Lagoon
-  ENRAA6, Indian River Lagoon System, including Banana River Lagoon and Mosquito Lagoon, North Indian River Lagoon
-  ENRAA8, Indian River Lagoon System, including Banana River Lagoon and mosquito lagoon, Banana River Lagoon
-  ENRAA9, Indian River Lagoon System, including Banana River Lagoon and Mosquito Lagoon, Newfound Harbor
-  ENRAA10, Indian River Lagoon System, including Banana River and Mosquito Lagoon, Sykes Creek Estuary
-  ENRAA11, Indian River Lagoon System, including Banana River Lagoon and Mosquito Lagoon, Mosquito Lagoon (Oak Hill to the Southern Terminus)

**Estuary Nutrient Regions**

October 2014  
Indian River Lagoon

